



Holland Place

23

Scale: 1:1250; Map Reference: SP5505NW

Date: 01/04/2003

Derived from the Ordnance Survey Mapping with the permission of the Stationery Office (C) Crown Copyright.

OXFORD CITY COUNCIL



Title: Dymham Place

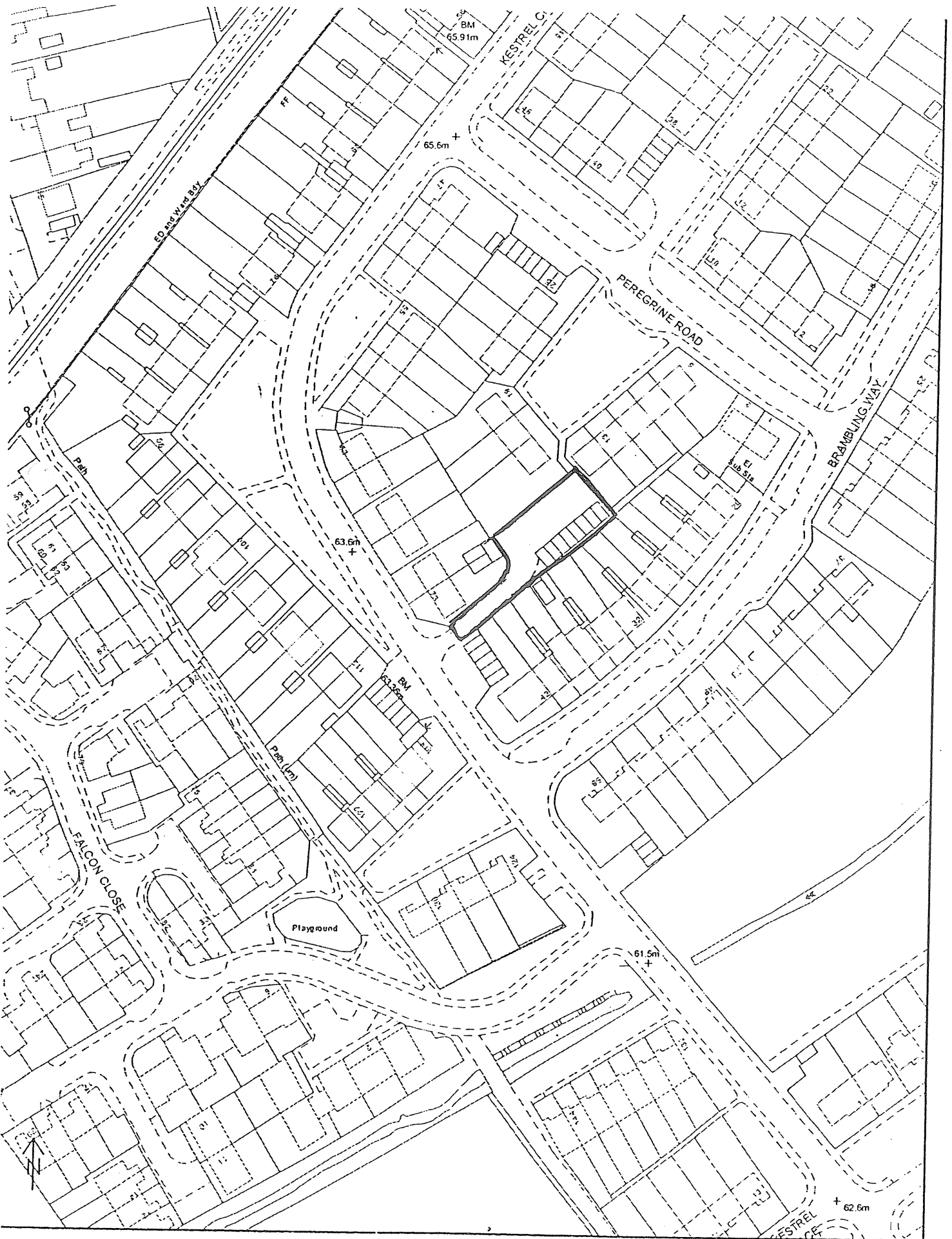
24

Scale: 1:1250; Map Reference: SP5406SE

Date: 26/10/2005

Reproduced from the Ordnance Survey Mapping with the permission of Her Majesty's Stationery Office (C) Crown Copyright.
 Unauthorised reproduction infringes Crown Copyright and

OXFORD CITY COUNCIL
Information Systems
David Taylor



1: Kestrel Crescent garage site

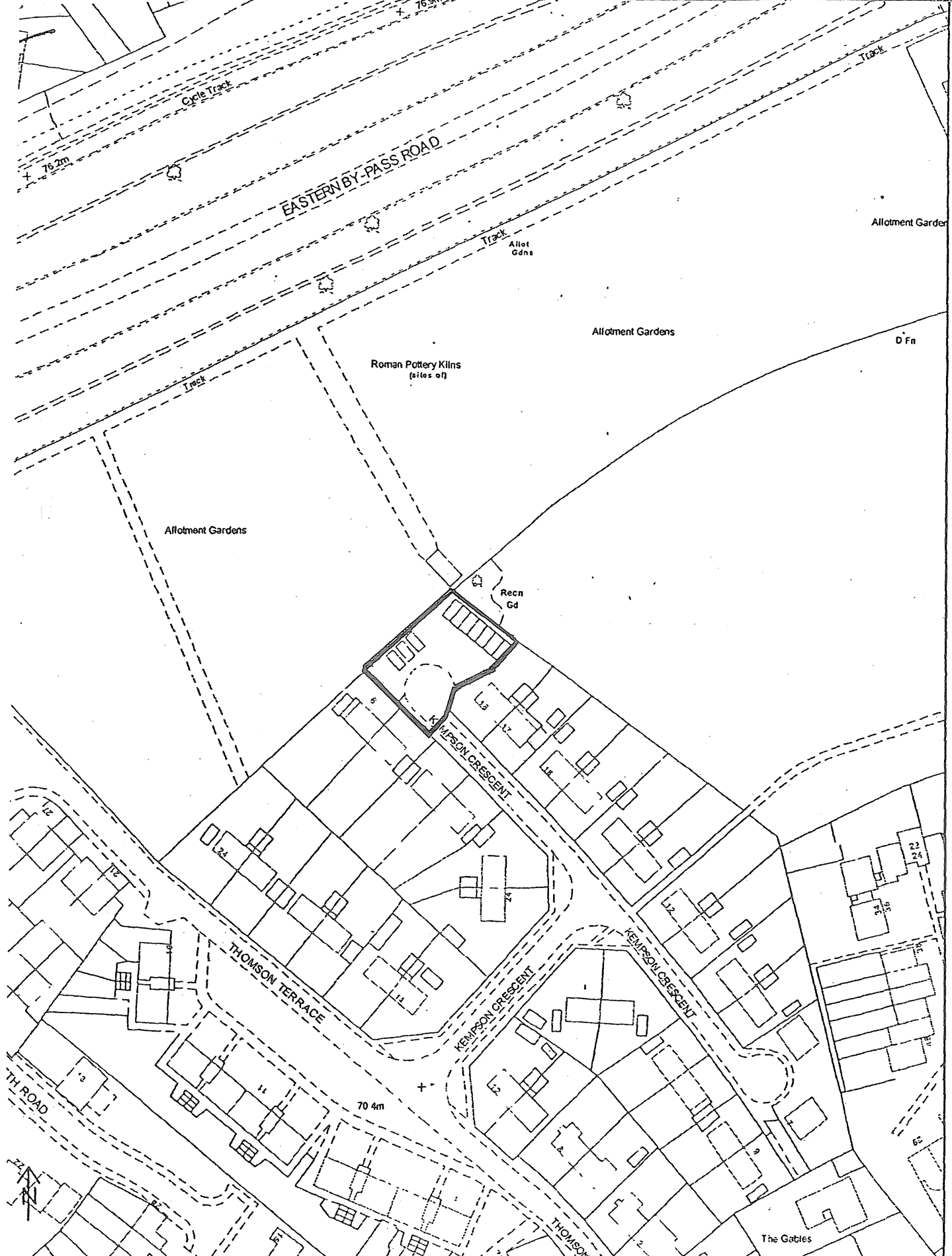
Scale: 1:1250; Map Reference: SP5402NE

25

Date: 16/04/2003

Produced from the Ordnance Survey Mapping with the permission of Her Majesty's Stationery Office (C) Crown Copyright. Unauthorised reproduction infringes Crown Copyright and may lead to legal action.

OXFORD CITY COUNCIL
Information Systems
David Taylor



Kempson Crescent garage site - 6613.0 sq ft

Scale: 1:1250; Map Reference: SP5302NW

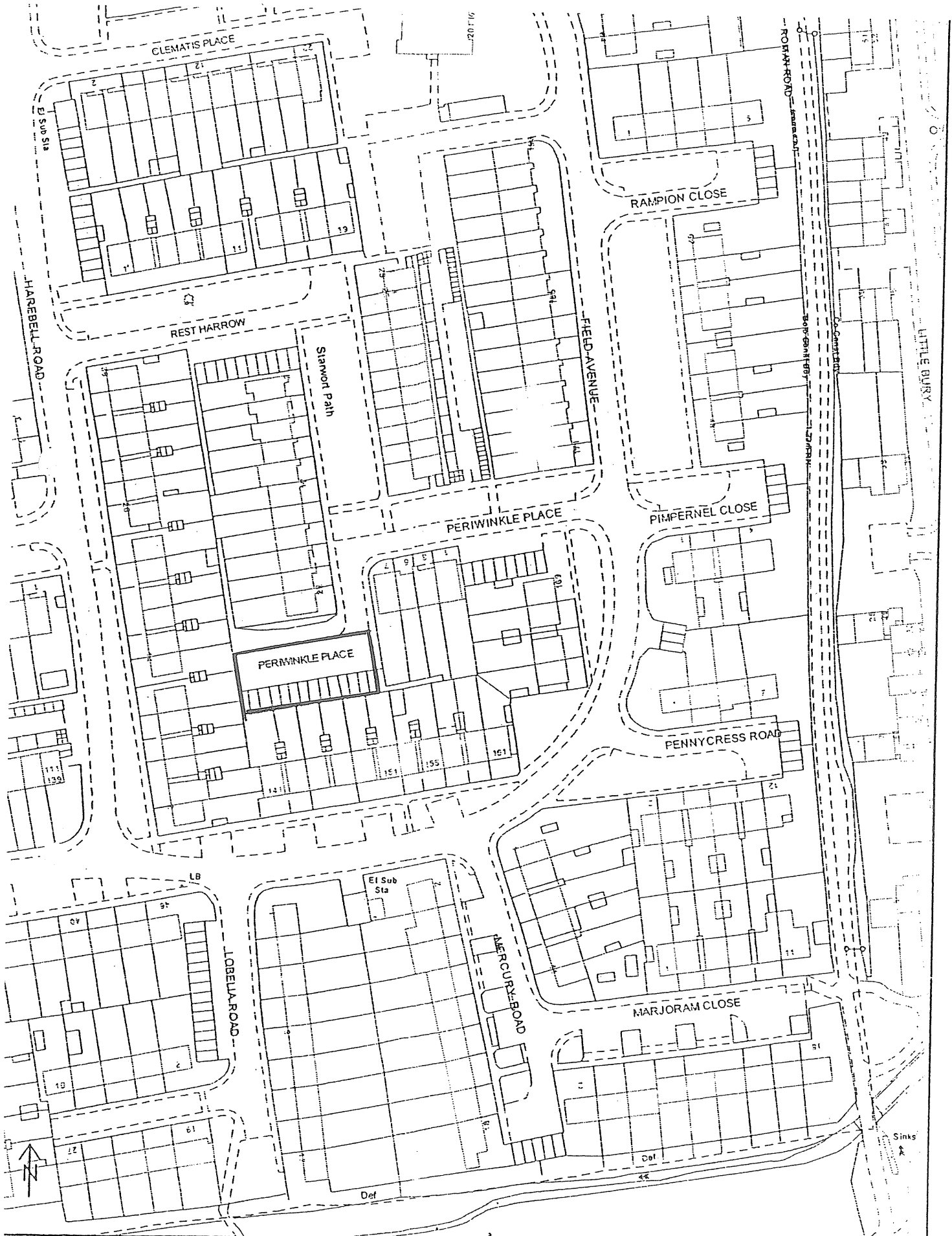
26

Date: 03/12/2002

Information derived from the Ordnance Survey Mapping with the permission of Her Majesty's Stationery Office (C) Crown Copyright. Any unauthorised reproduction infringes Crown Copyright and may lead to criminal proceedings.

23-13

OXFORD CITY COUNCIL
Information Systems
David Taylor



: Periwinkle Place garage site

e: 1:1250; Map Reference: SP5602NW

Date: 16/04/2003



Boundary Brook Road garage site - 7710.6 sq ft

1250; Map Reference: SP5304NW

Date: 03/12/2002

From the Ordnance Survey Mapping with the permission of the Stationery Office (C) Crown Copyright. Reproduction in any form without the permission of the Stationery Office is prohibited.